






Gregory County Country Rural Schools


Photos and content were submitted to the South Dakota State Archives by the Minnehaha County Rural School Project. These items are not in our collections.

DIST. NO.	SCHOOL NAME	GPS LOCATION	TOWNSHIP	ELEVATION	YEARS ACTIVE	PHOTO
35	Sioux Valley	43'03631" N 099'30.848" W	Carlock NE ¼ of Section 7, T95N, R73W	2303 ft	1907- 1968	 <p>12/17/2011</p>
45	Fairview	43'09.266 N 099'30.116" W	Dickens SE ¼ of Section 5, T96N, R73W	2283 ft	1907- 1958	 <p>12/18/2011</p>

DIST. NO.	SCHOOL NAME	GPS LOCATION	TOWNSHIP	ELEVATION	YEARS ACTIVE	PHOTO
46	Gordon	43'09-268" N 099'26.79" W	Dickens SE ¼ of Section 2, T96N, R73W	2086 ft	1908- 1968	
47	Pleasant Valley	43'07.529" N 099'30.852" W	Dickens SE ¼ of Section 17, T96N, R73W	2192 ft	1907- 1968	

DIST. NO.	SCHOOL NAME	GPS LOCATION	TOWNSHIP	ELEVATION	YEARS ACTIVE	PHOTO
48	Climbing Hill	43°07.530" N 099°26.709" W	Dickens SW ¼ of Section 14, T96N, R73W	2252 ft	1908- 1965	
49	Meadowbrook	43°05.362" N 099°30.852" W	Dickens NW ¼ of Section 32, T96N, R73W	2272 ft	1908- 1969	

DIST. NO.	SCHOOL NAME	GPS LOCATION	TOWNSHIP	ELEVATION	YEARS ACTIVE	PHOTO
50	Jeppeson	43'05.795" N 099'27.039" W	Dickens SE ¼ of Section 26, T96N, R73W	2286 ft	1908- 1967	
56	Lone Tree	43.359538 N 099.434983 W	Dixon NW ¼ of Section 36, T99N, R73W		1907- 1968	

DIST. NO.	SCHOOL NAME	GPS LOCATION	TOWNSHIP	ELEVATION	YEARS ACTIVE	PHOTO
71	Melrose	43'11.024" N 099'30.855" W	Dallas SW ¼ of Section 29, T96N, R73W	2272 ft	1906- 1966	
84	Jones West Central	43'07.535" N 099'23.148" W	Jones SE ¼ of Section 17, T96N, R72W	2173 ft	1921- 1972	N/A