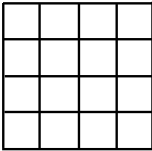
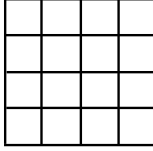
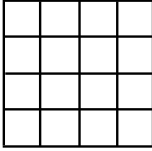
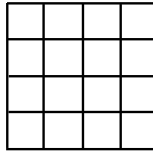


**SD STATE ARCHAEOLOGICAL RESEARCH CENTER**

Site No

County <input type="text"/>	Site Name <input type="text"/>
NR Status (Recommended) <input type="text"/>	Owner <input type="text"/>
Other No <input type="text"/>	Topo pos <input type="text"/>
Quad Map Reference <input type="text"/>	Substrate <input type="text"/>
Arch. Region <input type="text"/>	Land Use <input type="text"/>
Vegetation <input type="text"/>	
UTM centroid: coord. system: <input type="text"/> zone <input type="text"/> / <input type="text"/> E/ <input type="text"/> N	
Surf. visibility <input type="text"/> %	Site elevation <input type="text"/> m Condition <input type="text"/>
Site Dim. N-S <input type="text"/> m E-W <input type="text"/> m; Area <input type="text"/> ha; Depth <input type="text"/> cm	
Nearest Water Type <input type="text"/>	Name <input type="text"/>
Distance <input type="text"/> m Elevation <input type="text"/> m Direction <input type="text"/>	Bank <input type="text"/>

**LOCATIONS**

(1) Section Twp Rg	(2) Section Twp Rg	(3) Section Twp Rg	(4) Section Twp Rg
<input type="text"/> <input type="text"/> <input type="text"/> 1/4 1/4 Section 	<input type="text"/> <input type="text"/> <input type="text"/> 1/4 1/4 Section 	<input type="text"/> <input type="text"/> <input type="text"/> 1/4 1/4 Section 	<input type="text"/> <input type="text"/> <input type="text"/> 1/4 1/4 Section 

**COMPONENTS**

Site Type	Time Period	Cultural Affiliation
<input type="text"/>	<input type="text"/>	<input type="text"/>
<input type="text"/>	<input type="text"/>	<input type="text"/>
<input type="text"/>	<input type="text"/>	<input type="text"/>

**COMMENTS**

Comments/site description (i.e. artifacts/features observed)

---

---

SD STATE ARCHAEOLOGICAL RESEARCH CENTER

Site No

---

**CONT. Comments/site description (i.e. artifacts/features observed)**

**Evaluation/collection methods**

**Owner name/address/attitude**

**Prepared by**  **Date**

**Project**

---

---

---


SD STATE ARCHAEOLOGICAL RESEARCH CENTER

Site No

---

---


SITE MAP



---

---

SITE LOCATION



---

---

**SD STATE ARCHAEOLOGICAL RESEARCH CENTER**  
**Continuation Sheet - Site No**

---